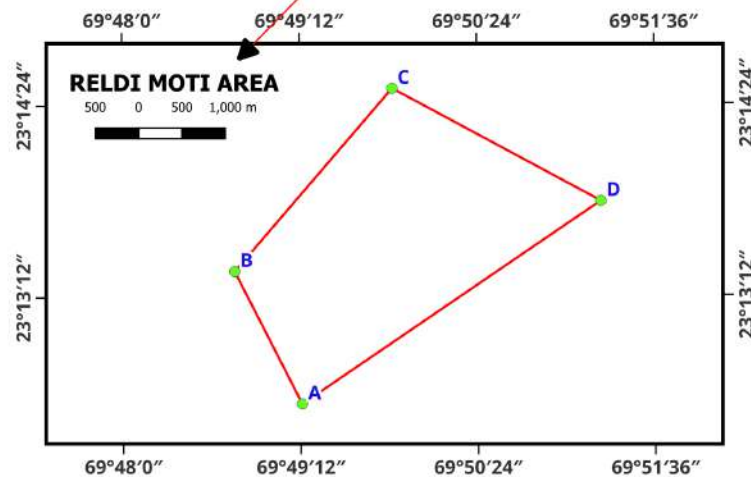
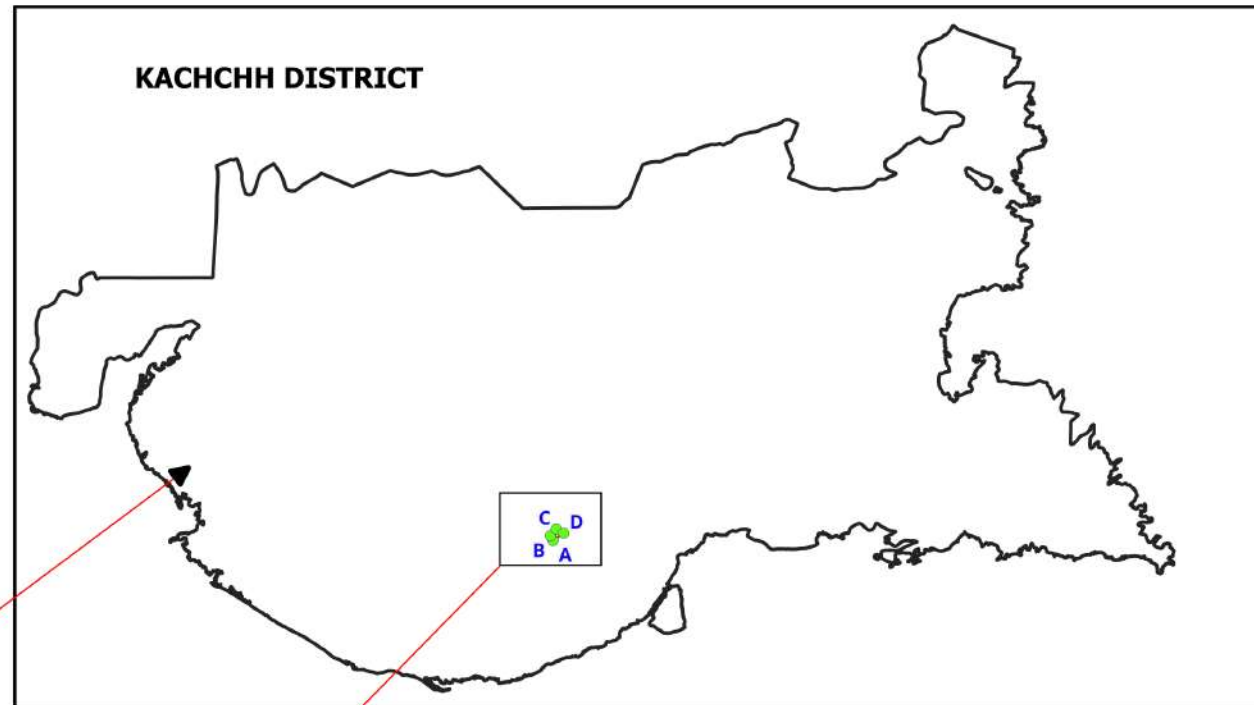
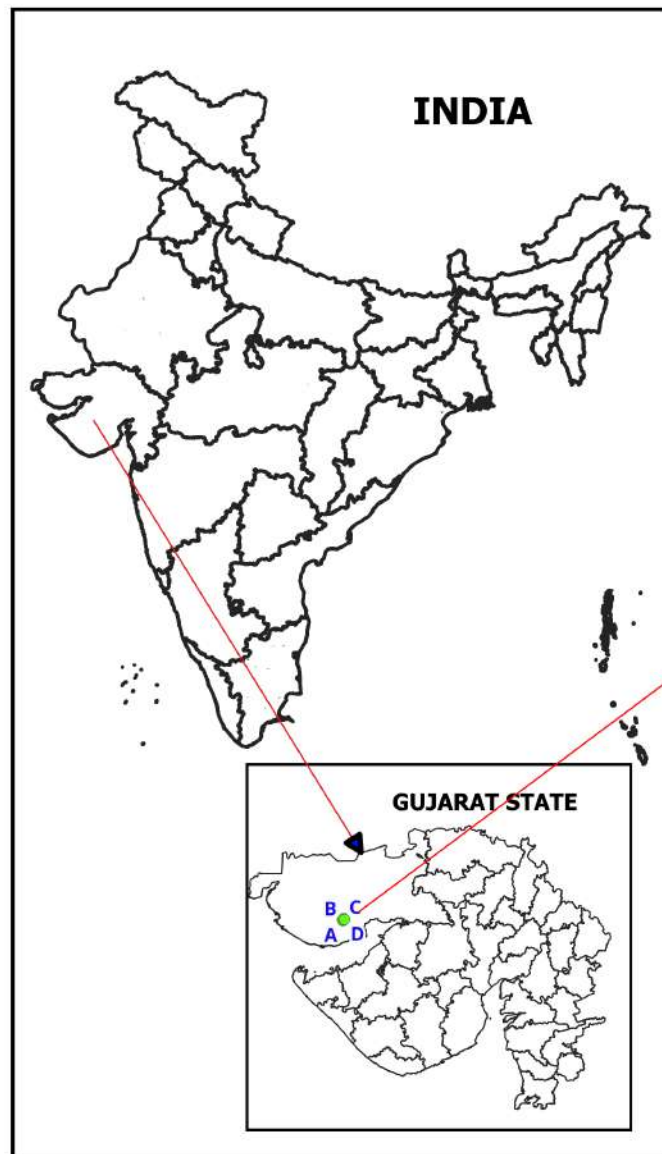


# RECONNAISSANCE SURVEY (G4) FOR BAUXITE, Ga, V, Ti & REE IN RELDI MOTI AREA, KACHCHH DISTRICT, GUJARAT STATE. (TOPOSHEET NO: 41 E/16) BLOCK ON LOCATION MAP



Reldi Moti Block			
Boundary Points	Coordinates		Area (sp.km)
	Latitude	Longitude	
A	23°12'31.7626"	69°49'12.6025"	7.95
B	23°13'21.5773"	69°48'45.4233"	
C	23°14'30.0986"	69°49'49.6645"	
D	23°13'47.5507"	69°51'14.1853"	